





# BOUNDARIES & CADASTRAL DATA

TITLE	SYMBOL 1:1000 SCREEN COLOURS	WEIGHT & LETTER SIZE TH =TEXT HEIGHT TW = TEXT WIDTH
<b>ERVEN OR FARM SUBDIVISION BOUNDARY</b>		<b>LINE: WEIGHT 1 LINE STYLE 0</b>
<b>SERVITUDE OR APPROVED BUT NOT REGISTERD SUBDIVISION</b>		<b>LINE: WEIGHT 1 LINE STYLE 3</b>
<b>FENCE ON CADASTRAL BOUNDARY</b>		<b>LINE: WEIGHT 2</b>
<b>CENTRE LINE</b>	 DESCRIPTION OF SERVICE	<b>LINE: WEIGHT 1 LINE STYLE 4</b>